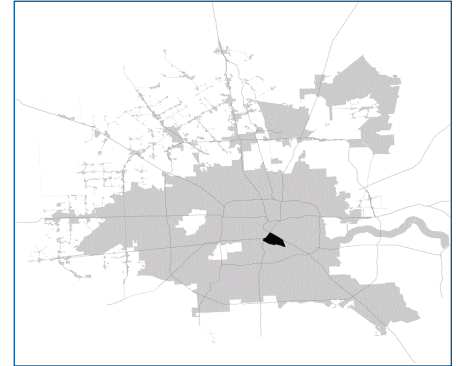


SUPER

Neighborhood

RESOURCE ASSESSMENT



	Super Neighborhood		Houston	
Pop. characteristics	2000	2012	2000	2012
Total population	15,463	14,040	1,953,631	2,160,621*
Persons per sq. mile	5,351	4,858	3,166	3,249
Age of Population				
Under 5 years	7%	5%	8%	8%
5- 17 years	18%	12%	19%	18%
18- 64 years	64%	73%	64%	65%
65 and over	11%	10%	9%	9%
Ethnicity				
Non Hispanic Whites	7%	14%	31%	26%
Non Hispanic Blacks	79%	65%	25%	23%
Hispanics	10%	14%	37%	44%
Non Hispanic Asians	2%	5%	6%	6%
Non Hispanic Others	2%	1%	1%	1%
Income				
Under \$25,000	69%	54%	33%	28%
\$25,001 to \$50,000	20%	19%	31%	26%
\$50,001 to \$100,000	9%	15%	24%	26%
Over \$100,001	2%	12%	12%	19%
Median Household Income	\$14,493	\$38,936	\$36,616	\$44,648
Educational Status				
No Diploma	44%	27%	30%	25%
High School Diploma	27%	24%	20%	22%
Some College	17%	25%	23%	24%
Bachelor's or Higher	12%	25%	27%	29%
Housing and Households				
Total housing units	6,350	6,683	782,378	902,153
Occupied	82%	70%	92%	86%
Vacant	18%	30%	8%	14%
Total households	5,231	4,704	717,945	773,450
Family households	2,782	2,077	457,549	474,966

Description

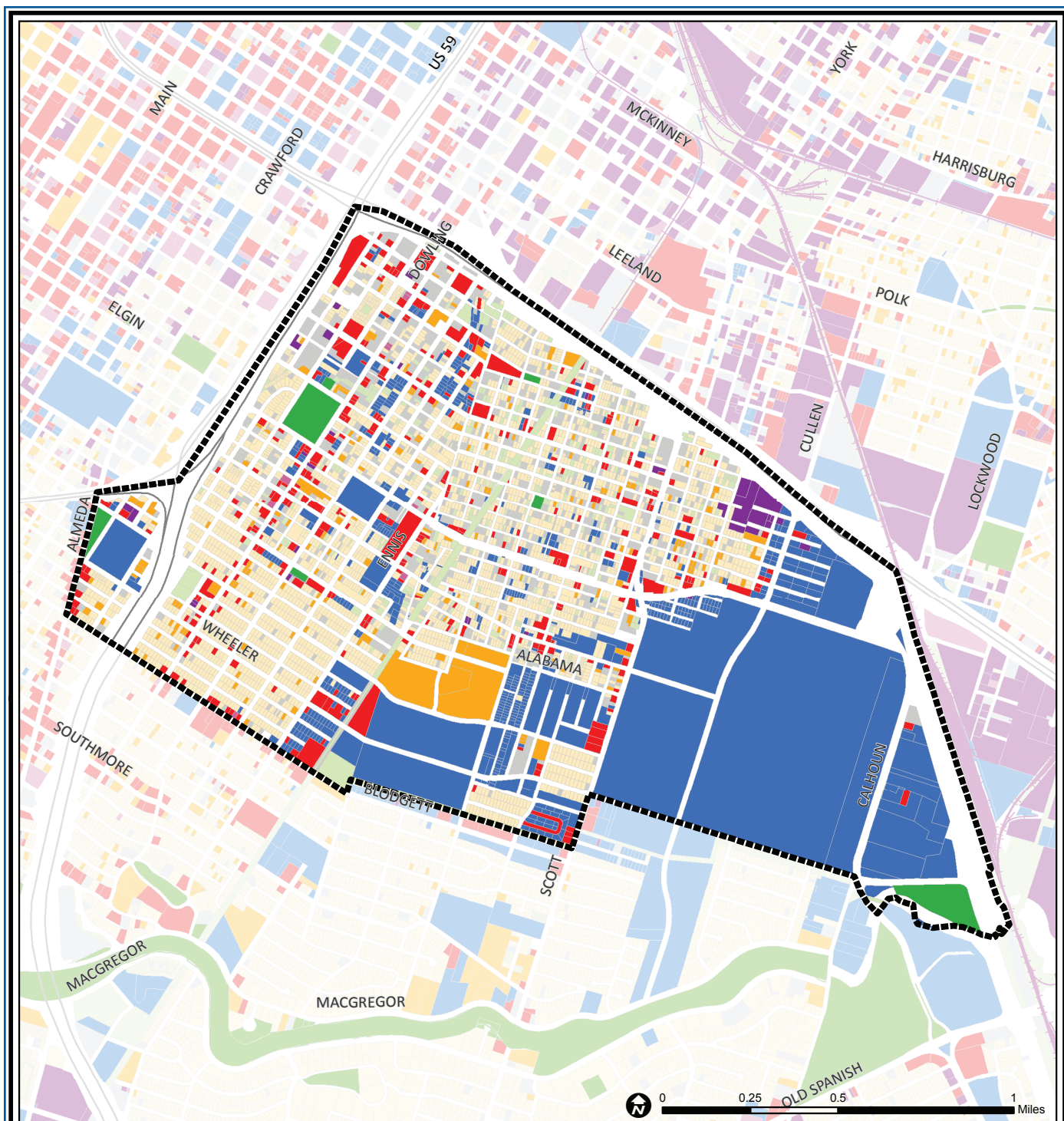
Greater Third Ward is the home of some of the most important institutions in Houston's African-American community, including Texas Southern University, Riverside Hospital, and dozens of prominent churches. Originally a small community of shotgun style houses and modest frame homes, over time the area called Third Ward expanded to the south into neighborhoods such as Washington Terrace. By the mid 1950s, the growing African-American middle class found more substantial brick homes and duplexes in areas formerly reserved for Whites. Neighborhood household income has not kept pace with the rest of the City; however, recently there has been some revival along Scott.

Highlights

- ✓ Houston City Council Districts D, I
- ✓ Houston Independent School District
- ✓ 8 Police beats (includes bordering beats)
- ✓ 1,851 acres (2.89 sq. miles)



**PLANNING &
DEVELOPMENT
DEPARTMENT**



Greater Third Ward : Land Use

	Freeway		Commercial		Parks and Open Space
	Rail Road		Office		Undeveloped
	Super Neighborhood Boundary		Industrial		Agricultural Production
	Single-family Residential		Public and Institutional		Open Water
	Multi-family Residential		Transportation and Utilities		Others (mismatched code)

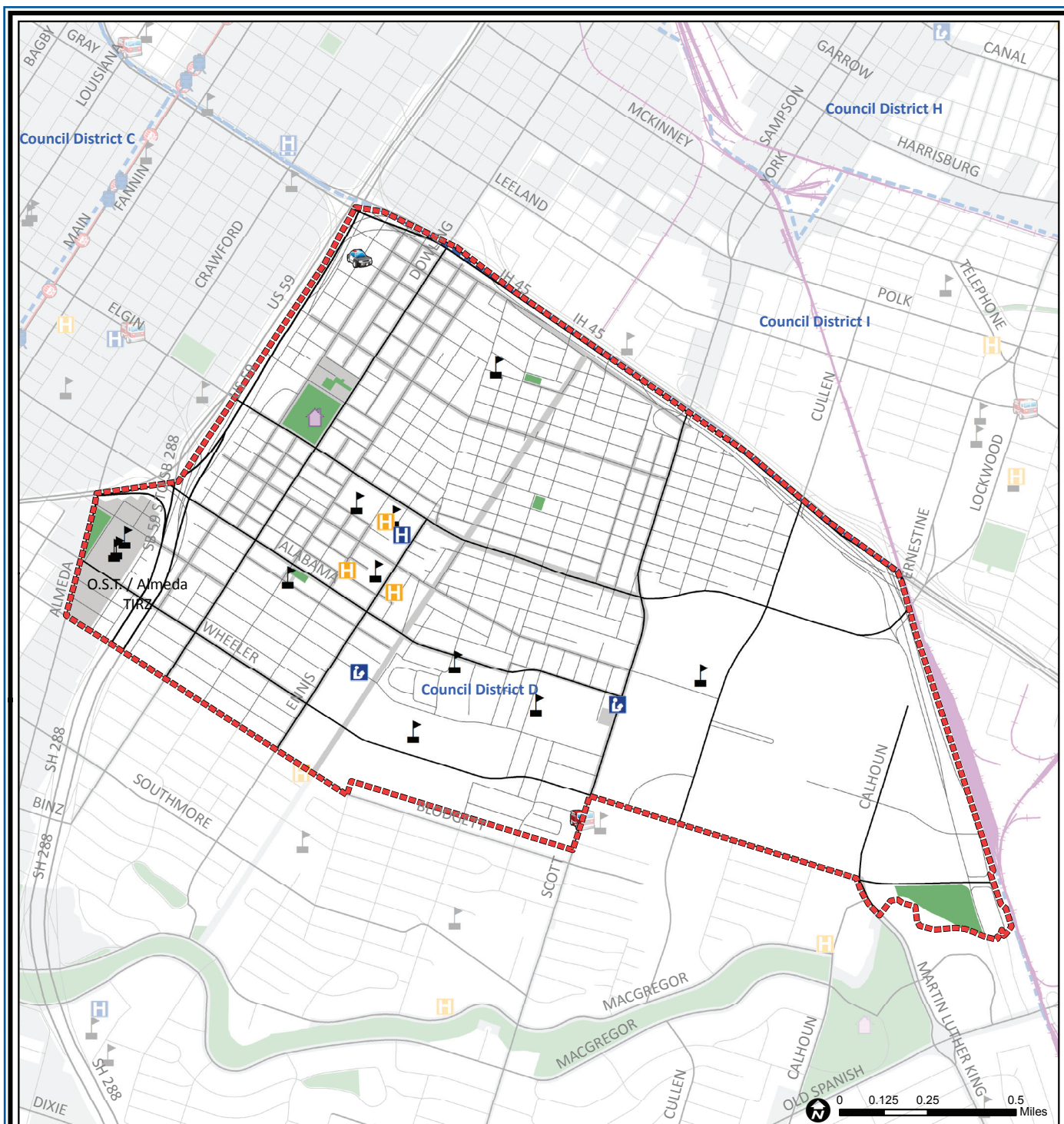
Source: City of Houston GIS Database,
Harris County Appraisal District

Date: April 2014

This map is made available for reference purposes only and should not be substituted for a survey product. The City of Houston will not accept liability of any kind in conjunction with its use.



**PLANNING &
DEVELOPMENT
DEPARTMENT**



Greater Third Ward: Public Facilities

Super Neighborhood Boundary

Community Centers

Fire Station

Police Station

School

Airports

Harris County Hospitals

Private Hospitals

Other Health Facilities

Library

Rail Road

Metro Rail Stations

Metro Rail Line

Parks

TIRZ

Source: City of Houston GIS Database

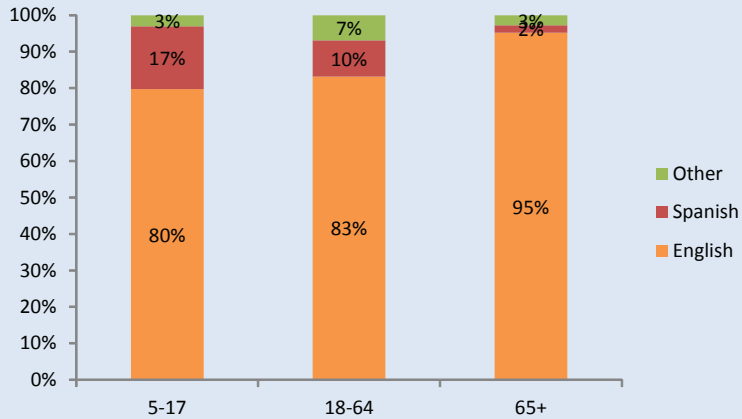
Date: April 2014

This map is made available for reference purposes only and should not be substituted for a survey product. The City of Houston will not accept liability of any kind in conjunction with its use.

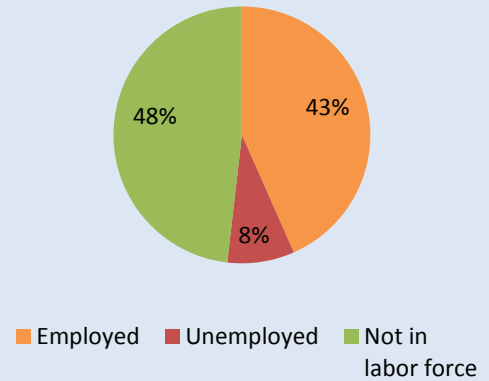


**PLANNING &
DEVELOPMENT
DEPARTMENT**

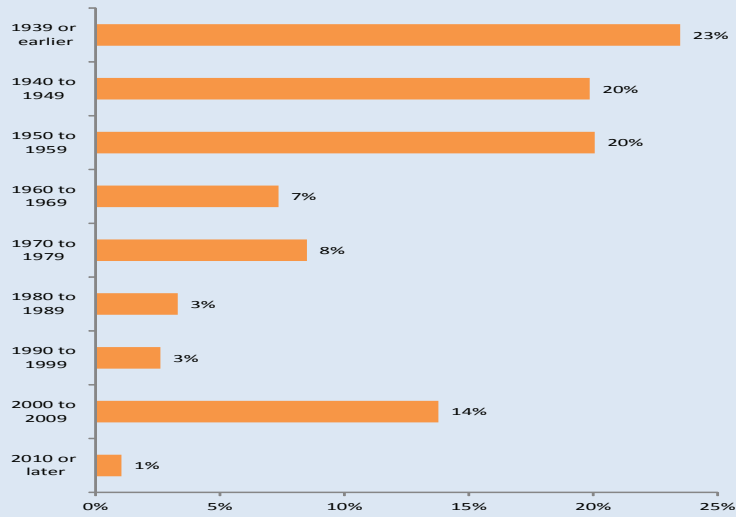
Language Spoken by Age



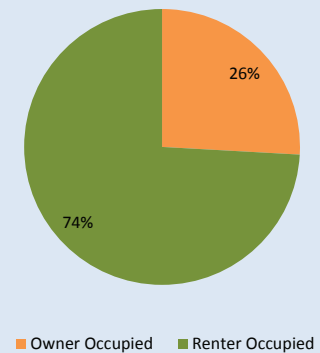
Labor Force



Housing Units by Year Built



Housing Occupancy



Source: U.S. Census Bureau, 2000
 American Community Survey, 2008-2012
 *U.S. Census Bureau Population Estimates, 2012



**PLANNING &
 DEVELOPMENT
 DEPARTMENT**